

Cromdale

During the public engagement process it was found that there is a need to link up the Cromdale paths better with the wider network and there are some specific issues with locked gates.

The most popular paths identified were the riverside path towards Grantown-on-Spey (being identified by 100% of respondents) and the Speyside Way through Anagach Woods (again identified by 100% of respondents). Other popular paths included the Speyside Way to Aberlour and the riverside path towards Aberlour on the north side of the river (60% and 80% respectively).

Most activities proved popular in the area although on-road cycling was by far the most popular followed by low level walking, off-road cycling and hill walking. Most people doing activities did so to enjoy the countryside and also to keep fit and healthy but a high proportion of residents do so just to get about. There were similar and quite high levels of demand for better low level and cycling routes, and there was a comparatively high demand for better pushchair access. A large proportion of respondents indicated that better opportunities for different activities would encourage them to get outdoors more.

| CROMDALE – Proposed Core Paths | |
|---------------------------------------|------------------------------------|
| Path Ref. No. | Path Description |
| LBS1 | River Spey |
| LBS2 | North river bank walk to Aberlour |
| LBS3 | Old Railway line south of Cromdale |
| LBS4 | Riverside walk to Grantown-on-Spey |
| LBS13 | Anagach Woods Red Route |


Interim Draft
Core Paths Plan

Map 12
CROMDALE
Lower Badenoch
and Strathspey


Proposed Core Paths Network
- for Consultation


Map Legend

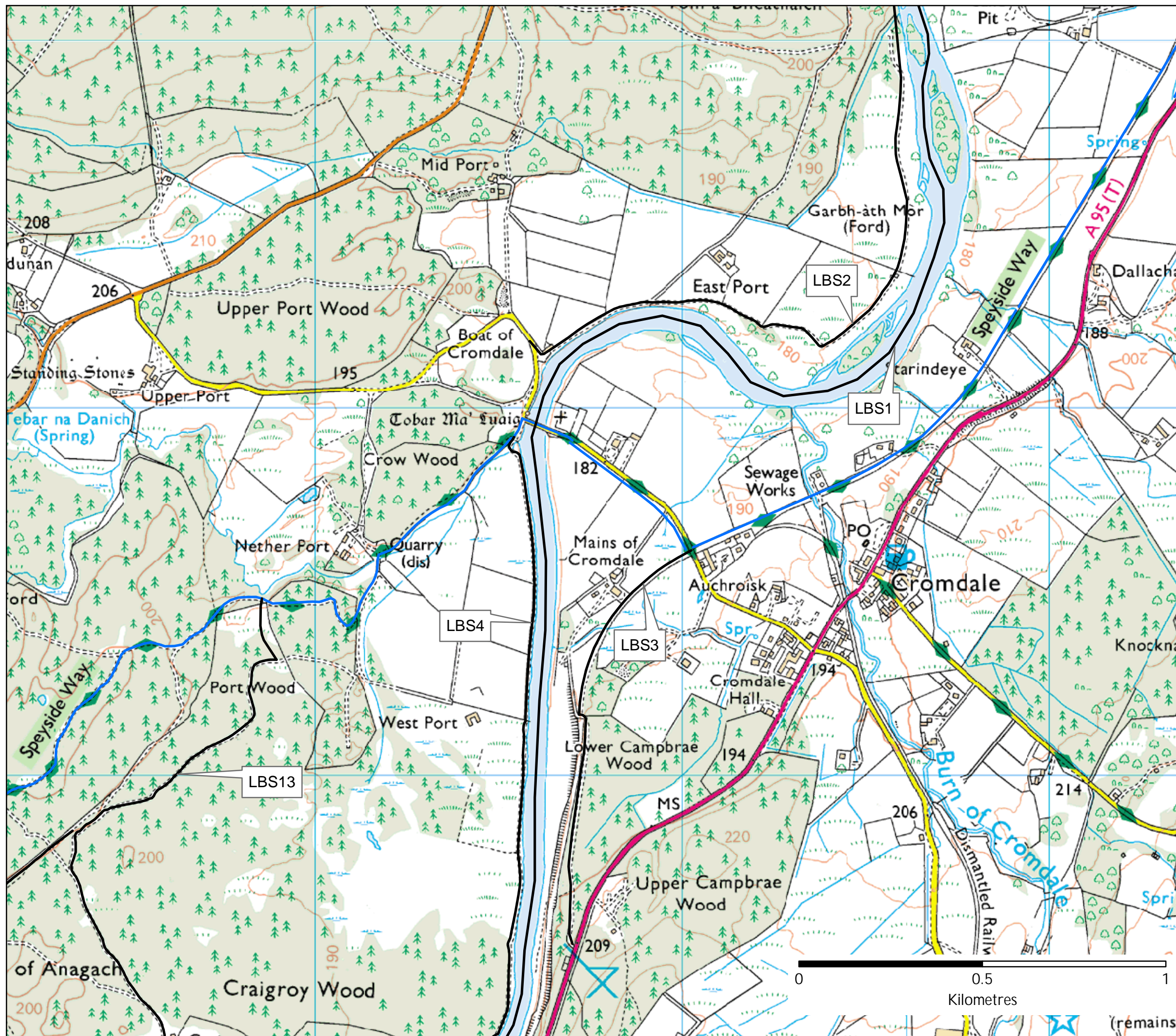
 Speyside Way

 Proposed core path

 Exists on ground

 Proposed new path

 Path Reference Number



This map is based upon Ordnance Survey material with the permission of Ordnance Survey on behalf of the Controller of Her Majesty's Stationery Office © Crown copyright. Unauthorised reproduction infringes Crown copyright and may lead to prosecution or civil proceedings. Cairngorms National Park Authority, 100040965, 2007.

This map must not be used for navigational purposes.